




No.	Meaning.
114	Far to the E. of Philippine Is.
115	S.E. of Luzon.
116	S. " "
122	Sulu Sea.
123	S.W. of Luzon.
124	E. " "
125	Central " "
126	W. of " "
133	N.E. " "
134	N.W. " "
135	W. " Paláwan Is.
136	S.E. " Macclesfield Bk.
144	S. " " "
145	S. " Paracels. " "
146	E. " " "
155	Central " "
156	N.E. of " "

Series 2 = 

No.	Meaning.
211	Off the Coast of Cochin China.
212	S.W. of the Paracels.
213	Off Tourane B. (Annam).
214	Between Paracels and Hainan.
215	Between Hainan and Annam.
216	E. of Hainan Is.
221	Haifong to Vinh.
222	Tong King Gulf.
223	Off the Delta of the Song Ka.
224	Hainan Strait.
225	S.E. of Hongkong, beyond 200 miles.
226	S.E. " within 200 "
233	S. of Hongkong.
234	S.W. " "
235	S. of Formosa Channel.
236	Coast near Macao.
244	Coast " Hainan.
245	N.W. of Hongkong.
246	Off Swatow.
255	Off Amoy.
256	Coast S. of 25th parallel.
261	Vinh to Tourane.


Series 3 = 

No.	Meaning.
311	E. of Liu Kiu Is.
312	Central Liu Kiu Is.
313	S.E. of " "
314	S. " " "
315	S.E. " Meiacó Sima Group.
316	S. " " "
322	N. " " "
323	W. " Liu Kiu Is. "
324	S.E. " Formosa.
325	Balintang Channel.
326	Bashee " "
333	S.W. of Formosa.
334	E. " " "
335	Central " "
336	N.E. of " "
344	N. " " "
345	Centre of Formosa Channel.
346	N. " " "
355	Off Turnabout Is. "
356	Off Fu Chau.


Series 4 = 

No.	Meaning.
411	N.E. of Liu Kiu Is.
412	N.W. " " "

No.	Meaning.
413	S. " Kiusiu I.
414	Off Tung-Yung Lighthouse.
415	S.E. of Wenchau.
416	S.E. " Hie-shan Lighthouse.
422	Coast of Chi-kiang.
423	S.E. of Chusan Is.
424	S.E. " Gutzlaff Lighthouse.
425	Off the Saddle Is.
426	S. of Shanghai.
433	S.W. " " "
434	E. " " "
435	W. " " "
436	N.E. " " "
444	N.W. " " "
445	N. " " "
446	Between Saddle Is. and Quelpart I.
455	Central Yellow Sea.
456	Coast of Kiangsu.

Series 5 = 

No.	Meaning.
511	S.E. of Yezo I. (Hokkaida).
512	N. part of the Sea of Japan.
513	E. of Nipon.
514	Central " "
515	W. of " "
516	S.E. " " "
522	Approaches to Kii Channel.
523	" " Bungo Channel.
524	S.W. of Kiusiu.
525	W. " " (Nagasaki).
526	Korea Strait, Kiusiu.
533	E. of Korea.
534	S.E. " Shantung.
535	S.E. " Tsin Tau.
536	S. " " "
544	E. " Shantung.
545	N.E. " " "
546	Pechili Strait.
555	Gulf of Pechili.
556	Liau Tung Gulf.

Series 6 = 

No.	Meaning.
611	Si-kiang Valley.
612	Upper Yangtze Valley.
613	Mean " "
614	Lower " " "
615	Upper Hwang-ho " "
616	Lower " " "
621	N.E. Tonkin.
622	N. of China.
623	W. " Lake Baikal.
624	S. " " " (Mongolia).
625	E. " " " "
626	N. Liau Tung. " "
631	N. of Tong King.
632	N.W. " " "
633	Shantung.
634	Korea.
635	Eastern Mauchuria.
636	Yellow Sea.
641	N. Annan.
644	Sea of Japan.
645	Eastern Sea.
646	Japan.
651	S.W. Annan.
652	S. " " "
653	E. Cochin China.
654	N. " " "
655	Yezo I. (Hokkaida).
656	E. of Nipon.
661	W. of Cochin China.